

# WEATHER

**TODAY'S UV INDEX**  
10 a.m. noon 2 p.m. 4 p.m.  
**5 11 11 4**

The higher the AccuWeather.com UV Index number, the greater the need for eye and skin protection. 0-2: Low, 3-5: Moderate, 6-7: High, 8-10: Very High, 11+: Extreme.

## FIVE-DAY FORECAST FOR GAINESVILLE

Today	Friday	Saturday	Sunday	Monday
<b>93°</b> <b>76°</b>	<b>93°</b> <b>75°</b>	<b>90°</b> <b>74°</b>	<b>88°</b> <b>74°</b>	<b>91°</b> <b>74°</b>
Partly sunny Chance of rain: 25% Winds: W 4-8 mph	A stray t-storm Chance of rain: 40% Winds: SSW 4-8 mph	Showers/t-storms Chance of rain: 60% Winds: SSW 4-8 mph	Cloudy, a t-storm Chance of rain: 55% Winds: S 3-6 mph	A t-storm in spots Chance of rain: 40% Winds: SSE 3-6 mph

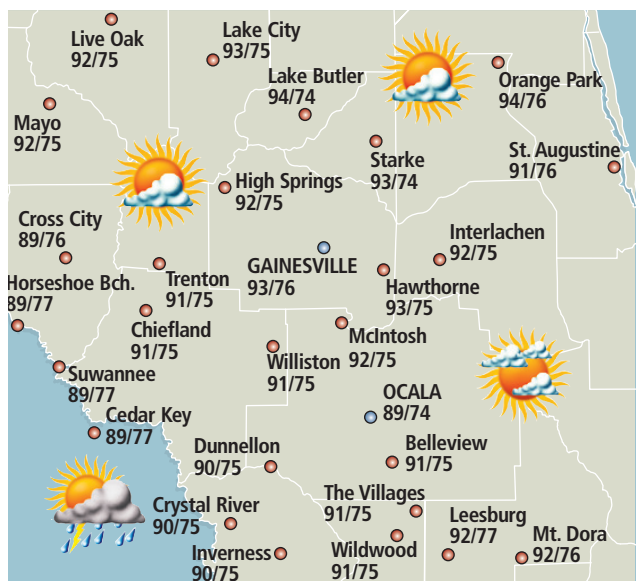
AccuWeather DOWNLOAD THE APP

## SUN AND MOON

Sunrise today ..... 6:31 a.m.  
Sunset tonight ..... 8:33 p.m.  
Moonrise today ..... 9:01 p.m.  
Moonset today ..... 6:53 a.m.



## REGIONAL FORECAST



Shown is today's weather. Temperatures are today's highs and tonight's lows.

## FLORIDA FORECAST

City	Today	Tomorrow	Lakeland	89/74/t	90/74/t
Apalachicola	91/80/pc	91/76/t	Melbourne	91/77/t	91/78/t
Cape Canaveral	89/77/t	89/78/t	Miami	88/75/t	88/79/t
Crescent Beach	90/77/t	90/77/t	Orlando	91/75/t	91/75/t
Crystal River	90/75/t	90/74/t	Panama City	89/78/pc	89/76/t
Daytona Beach	91/75/t	90/74/t	Pensacola	92/80/pc	91/77/t
Fernandina Bch.	92/77/t	91/76/t	Perry	92/75/t	91/75/pc
Ft. Lauderdale	87/76/t	88/80/t	St. Petersburg	89/77/t	89/75/t
Ft. Myers	92/77/t	91/75/t	Sarasota	90/78/t	90/76/t
Ft. Walton Bch.	90/78/pc	90/77/t	Tallahassee	92/75/t	92/73/t
Jacksonville	94/74/pc	92/72/t	Tampa	90/80/t	89/78/t
Key West	89/81/pc	88/82/c	Vero Beach	90/73/t	90/74/t
			W. Palm Beach	87/75/t	87/77/t

## YESTERDAY'S ALMANAC

**GAINESVILLE**  
Measured at Gainesville Regional Airport through 5 p.m. yesterday.

**Temperature**  
High/low temperature 93°/73°  
Normal high/low 91°/71°  
Record high 104° in 1952  
Record low 63° in 1936

**Precipitation**  
24 hours through 5 p.m. yest. 1.30"  
Record rainfall 3.40" in 1965

**Monthly rainfall**

Year	2018	2017	2016	Nrml	Rcrd	Year
Jan.	4.32	1.45	2.73	3.33	11.79	1904
Feb.	1.58	0.39	4.12	3.32	11.58	1998
March	2.41	0.67	2.35	4.33	11.13	1996
April	7.49	2.74	1.66	2.67	8.95	1949
May	8.38	4.45	4.08	2.48	9.25	1959
June	4.54	16.86	9.99	7.12	16.86	2017
July	16.70	1.49	6.07	16.70	2017	
Aug.	5.79	3.30	6.39	15.84	1985	
Sept.	15.28	7.97	4.42	19.91	1894	
Oct.	1.57	1.65	2.88	10.00	1994	
Nov.	2.76	0.02	2.06	7.27	1972	
Dec.	2.65	2.69	2.38	9.60	1997	
Year	28.72	71.31	42.05	47.45	73.30	1953

**OCALA**  
Measured at Ocala through 5 p.m. yesterday.

**Temperature**  
High/low temperature 90°/71°  
Normal high/low 93°/71°  
Record high 102° in 1950  
Record low 64° in 1990

**Precipitation**  
24 hours through 5 p.m. yest. 3.35"  
Record rainfall 3.92" in 1974

**Monthly rainfall**

Year	2018	2017	2016	Nrml	Rcrd	Year
Jan.	4.19	4.95	5.80	3.20	9.12	1994
Feb.	1.18	1.51	4.24	3.39	11.31	1998
March	3.69	1.35	1.85	4.56	11.86	1959
April	4.83	2.23	0.94	2.40	16.37	1982
May	12.40	2.84	3.34	2.92	13.05	1976
June	5.78	9.82	5.20	7.42	15.98	1974
July	8.52	2.48	6.92	13.57	1964	
Aug.	6.81	11.06	6.32	15.17	1949	
Sept.	12.92	7.95	6.08	20.70	2004	
Oct.	3.43	1.60	3.03	9.53	1958	
Nov.	5.39	0.14	2.12	7.01	1980	
Dec.	1.14	0.92	2.57	9.45	1997	
Year	32.07	60.91	45.52	50.93	74.71	1982

## POLLEN INDEX



**WEATHER TRIVIA™**  
**Q:** How often does lightning strike the Earth?

**A:** 100 times each second. This is equivalent to 4 billion kilowatts.

## TODAY'S TIDES

Location	High	Low
Boca Grande	3:09 a.m. 5:51 a.m.	12:36 p.m. 8:25 p.m.
Cedar Key	3:19 a.m. 8:32 a.m.	2:11 p.m. 9:26 p.m.
Crystal River	5:31 a.m. 11:24 a.m.	5:05 p.m. none
Daytona Beach	8:45 a.m. 2:54 a.m.	9:14 p.m. 2:46 p.m.
Homosassa Bay	7:13 a.m. 2:28 a.m.	5:32 p.m. 11:17 a.m.
Ponce Inlet	9:32 a.m. 3:40 a.m.	10:07 p.m. 3:51 p.m.
St. Augustine	9:21 a.m. 3:37 a.m.	9:50 p.m. 3:29 p.m.
Withlacoochee	3:26 a.m. 9:27 a.m.	2:18 p.m. 10:21 p.m.

## COASTAL CONDITIONS

**Savannah to St. Augustine:** Wind from the west-southwest at 6-12 knots today. Seas 1-3 feet. Inland waterways mostly smooth. Visibility clear to the horizon.

**St. Augustine to Jupiter Inlet:** Wind west 6-12 knots becoming southeast today. Seas 1-3 feet. Inland waterways mostly smooth. Visibility under 2 miles in a thunderstorm.

**Tarpon Springs to Apalachicola:** Wind west 4-8 knots today. Seas 1-2 feet. Inland waterways mostly smooth. Visibility under 2 miles in an afternoon thunderstorm.

## SOLUNAR TABLES

The solunar period indicates peak feeding times for fish and game.

Day	Major	Minor	Major	Minor
Fri.	12:03	6:15	12:27	6:39
Sat.	12:53	7:05	1:17	7:29
Sun.	1:44	7:56	2:08	8:20

## AIRPORT REPORT

**ATLANTA:** A shower or t-storm in spots. High 88, Low 72  
**CHARLOTTE:** Partly sunny and warm. High 92, Low 72  
**JACKSONVILLE:** Partial sunshine. High 94, Low 74  
**MIAMI:** An afternoon t-storm or two. High 88, Low 75  
**ORLANDO:** A thunderstorm in spots. High 91, Low 75  
**TAMPA:** Partly sunny, a stray t-storm. High 90, Low 80

## TODAY'S FIRE RISK

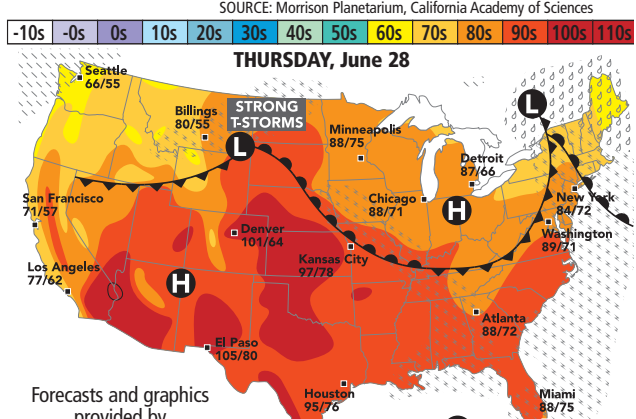


## NATION & WORLD

U.S. CITIES	Today	Tomorrow
Albany	79/64/t	87/61/s
Albuquerque	100/70/s	95/70/pc
Allentown	86/64/t	92/66/s
Anchorage	62/52/c	62/52/c
Asheville	86/67/t	88/66/pc
Atlanta	88/72/pc	91/73/pc
Atlantic City	87/68/t	91/68/s
Austin	99/76/pc	98/77/pc
Baltimore	89/66/t	92/69/s
Birmingham	90/73/pc	90/73/t
Bismarck	90/68/pc	83/62/c
Boise	82/53/pc	79/53/pc
Boston	76/69/t	85/70/pc
Buffalo	77/62/pc	84/68/s
Burlington, VT	74/63/r	86/64/pc
Casper	96/54/pc	79/48/c
Charleston, SC	94/76/t	93/75/t
Charleston, WV	84/65/pc	90/68/s
Charlotte	92/72/pc	97/72/pc
Chicago	88/71/s	95/77/s
Cincinnati	87/69/s	90/73/pc
Cleveland	82/67/pc	89/72/s
Columbia	95/74/t	99/73/pc
Columbus, OH	84/67/pc	90/70/s
Concord	76/60/r	88/59/s
Dallas	100/78/pc	98/77/s
Dayton	84/69/s	89/72/s
Denver	101/64/pc	93/58/pc
Des Moines	89/74/t	98/75/s
Detroit	87/66/pc	98/74/s
Duluth	82/63/t	87/64/c
El Paso	105/80/s	102/77/t
Evansville	89/71/pc	93/74/pc
Fairbanks	69/52/pc	67/53/sh
Fargo	89/73/pc	88/67/c
Flagstaff	84/52/s	81/48/s
Grand Rapids	84/62/s	91/75/s
Great Falls	75/52/pc	69/51/t
Greensboro	90/71/pc	95/71/s
Hartford	79/62/r	88/61/pc
Helena	75/52/pc	68/49/t
Honolulu	88/75/r	87/74/s
Houston	95/76/pc	97/76/pc
Indianapolis	87/71/s	92/75/pc
Jackson, MS	94/74/pc	93/73/t
Kansas City	97/78/pc	97/75/s
Las Vegas	106/79/s	104/78/s
Little Rock	97/77/s	96/76/s
Los Angeles	77/62/pc	77/62/pc
Louisville	90/75/pc	92/76/pc
Lubbock	100/73/s	99/76/pc
Madison	86/70/s	93/75/s
Memphis	98/78/pc	100/77/pc
Midland	100/76/s	100/77/pc
Milwaukee	82/66/s	87/73/s
Minneapolis	88/75/pc	94/74/pc
Nashville	90/74/t	92/76/t
New Orleans	91/77/pc	92/77/pc
New York	84/72/t	90/74/s
Norfolk	93/76/pc	90/74/s
Oklahoma City	96/74/pc	94/75/s
Omaha	93/79/t	99/77/s

## IN THE SKIES

A day past full, the moon rises an hour after sunset against the stars of Sagittarius the Archer, just behind the handle of the "teapot" asterism which is the most recognizable part of the Archer. On either side of the moon are the planets Mars (left) and Saturn (right).



AccuWeather, Inc. ©2018  
Shows: T-storms, Rain, Flurries, Snow, Ice, Cold Front, Warm Front, Stationary

## YESTERDAY'S U.S. EXTREMES FOR THE 48 CONTIGUOUS STATES

**High:** Needles, CA at 112° **Low:** Chemult, OR at 29°  
**KEY:** W-weather, S-sunny, PC-partly cloudy, C-cloudy, SH-showers, T-thunderstorms, R-rain, SF-snow flurries, SN-snow, I-ice.

CARIBBEAN	Today	Tomorrow
Barbados	86/78/sh	85/78/s
Bridgetown	86/79/sh	86/78/s
Curacao	88/78/pc	87/79/pc
Freeport	87/75/pc	88/76/pc
Havana	89/70/pc	88/72/pc
Kingston	89/78/pc	89/78/pc
St. Thomas	87/79/s	88/79/s
San Juan	87/79/s	88/78/s
WORLD	Today	Tomorrow
Acapulco	87/78/t	88/78/t
Asuncion	75/66/t	77/63/pc
Baghdad	113/85/s	109/80/s
Bangkok	92/80/t	94/79/c
Beijing	94/71/s	100/72/c
Berlin	81/60/pc	81/52/s
Buenos Aires	64/48/s	65/48/s
Cairo	96/74/s	93/72/s
Cape Town	61/45/pc	57/49/sh
Caracas	87/76/pc	87/75/pc
Dublin	76/55/s	75/56/s
Jerusalem	86/66/s	80/65/s
Kabul	91/61/s	93/62/s
Lima	67/61/pc	68/60/pc
London	83/57/pc	82/56/s
Madrid	89/64/pc	91/67/s
Manila	87/78/t	87/78/t
Mexico City	74/51/t	74/51/t
Moscow	82/59/s	84/64/c
Nairobi	75/53/s	73/57/sh
New Delhi	91/82/t	92/82/t
Paris	83/65/s	84/65/pc
Quito	67/51/c	70/51/c
Rio de Janeiro	82/66/s	82/68/s
Rome	82/61/pc	82/64/s
Seoul	81/69/t	82/69/t
Singapore	83/77/t	84/76/c
Sydney	64/47/sh	62/47/pc
Tokyo	83/76/pc	85/76/s

**SAVE-A-PET**  
.....PET ADOPTION.....

Thousands of AT-RISK pets are in need of loving homes. Unable to adopt? There is still something you can do to help. Become a sponsor in The Gainesville Sun's SAVE-A-PET page and give a shelter pet a better chance to find a new home.

**ALACHUA COUNTY HUMANE SOCIETY • (352) 373-5855**

**IRMA**

BREED: DOMESTIC SHORTHAI/MIX  
AGE: 6 YR - 4 MO - 1 WK  
GENDER: FEMALE  
SPONSORED BY: Sue & Ron Jacobs

**ALACHUA COUNTY HUMANE SOCIETY • (352) 373-5855**

**COCOA LEIGH**

BREED: BULLDOG/MIX  
AGE: 1 YR - 8 MO - 2 WKS  
GENDER: FEMALE  
SPONSORED BY: The Johnson Family

**Ad Size as Shown (3.25" x 2") Full Color**

**Become a Sponsor! Only \$40.00**  
Includes Text or Business Logo

**Publishes: Saturday, July 21st, 2018**  
**Deadline to Sponsor: Tuesday, July 17th, 2018**

**ALSO AVAILABLE: FULL COLOR TOP & BOTTOM BANNERS**  
**TOP: 10" x 3" Only \$399 • BOTTOM: 10" x 2" Only \$299**

**I WANT TO SPONSOR A:**  CAT x \_\_\_\_\_  DOG x \_\_\_\_\_

**Sponsored By:** \_\_\_\_\_

**NAME:** \_\_\_\_\_

**ADDRESS:** \_\_\_\_\_

**CITY:** \_\_\_\_\_ **STATE:** \_\_\_\_\_

**ZIP:** \_\_\_\_\_ **PHONE:** \_\_\_\_\_

**PLEASE MAIL OR BRING IN THIS FORM**

**Make checks payable to: The Gainesville Sun**  
**Mail to: The Gainesville Sun Classifieds**  
**SAVE-A-PET Pet Adoption**  
**2700 SW 13th Street, Gainesville, FL 32608**  
**For more information, call (352) 372-4222**  
**or email: classifieds@gvillesun.com**

## NOTICE OF PUBLIC HEARING BEFORE THE PLANNING AND ZONING BOARD OF THE CITY OF ALACHUA, FLORIDA

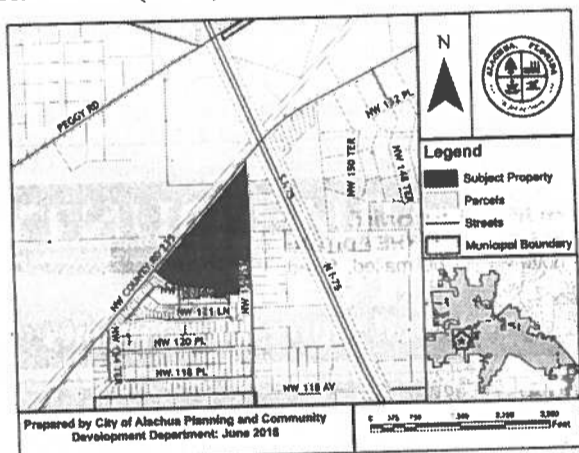
Notice is hereby given that the Planning & Zoning Board of the City of Alachua will hold a public hearing on July 10, 2018, at 6:00 p.m. The hearing will be held in the James A. Lewis Commission Chambers in City Hall, located at 15100 NW 142nd Terrace, Alachua, Florida, to consider the following: A request by Ryan Thompson, AICP, of CHW, Inc., applicant and agent, for Waco of Alabama, Inc., property owner, for consideration of a Site-Specific Amendment to the Official Zoning Atlas (Rezoning) to amend the Official Zoning Atlas from Planned Unit Development (PUD) to Planned Development – Residential (PD-R) on a ±45.1 acre subject property. The ±45.1 acre property subject to the proposed amendment is located to the north of Savannah Station Phase I and Pilot Forest subdivisions, west of the Shady Lane Acres unrecorded survey and Interstate 75, and east of NW County Road 235, consisting of portions of Tax Parcel Numbers 03980-002-001 and 03905-002-000; Existing Future Land Use Map (FLUM) Designation: Moderate Density Residential; Existing Zoning: PUD (expired).



# City of ALACHUA

## NOTICE OF PUBLIC HEARING BEFORE THE PLANNING AND ZONING BOARD OF THE CITY OF ALACHUA, FLORIDA

Notice is hereby given that the Planning & Zoning Board of the City of Alachua will hold a public hearing on July 10, 2018, at 6:00 p.m. The hearing will be held in the James A. Lewis Commission Chambers in City Hall, located at 15100 NW 142nd Terrace, Alachua, Florida, to consider the following: A request by Ryan Thompson, AICP, of CHW, Inc., applicant and agent, for Waco of Alabama, Inc., property owner, for consideration of a Site-Specific Amendment to the Official Zoning Atlas (Rezoning) to amend the Official Zoning Atlas from Planned Unit Development (PUD) to Planned Development – Residential (PD-R) on a ±45.1 acre subject property. The ±45.1 acre property subject to the proposed amendment is located to the north of Savannah Station Phase I and Pilot Forest subdivisions, west of the Shady Lane Acres unrecorded survey and Interstate 75, and east of NW County Road 235, consisting of portions of Tax Parcel Numbers 03980-002-001 and 03905-002-000; Existing Future Land Use Map (FLUM) Designation: Moderate Density Residential; Existing Zoning: PUD (expired). Proposed Zoning: Planned Development-Residential (PD-R).



At the public hearing, all interested parties may appear and be heard with respect to the application. Copies of the application are available for public inspection at the Planning and Community Development Department, 15100 NW 142nd Terrace, Alachua, Florida, on any regular business day between the hours of 7:30 a.m. to 6:00 p.m. Written comments on the application may be sent to the following address: City of Alachua, Planning and Community Development, P.O. Box 9, Alachua, FL 32616. Notice is given pursuant to Section 286.0105, Florida Statutes, that, in order to appeal any decision made at the public hearing, you will need a record of the proceedings, and that, for such purpose, you may need to ensure that a verbatim record of the proceedings is made, which includes the testimony and evidence upon which the appeal is to be based. In accordance with the Americans with Disabilities Act, any persons with a disability requiring reasonable accommodation in order to participate in this meeting should call the City Clerk at (386) 418-6100 x 101 at least 48 hours prior to the public hearing.



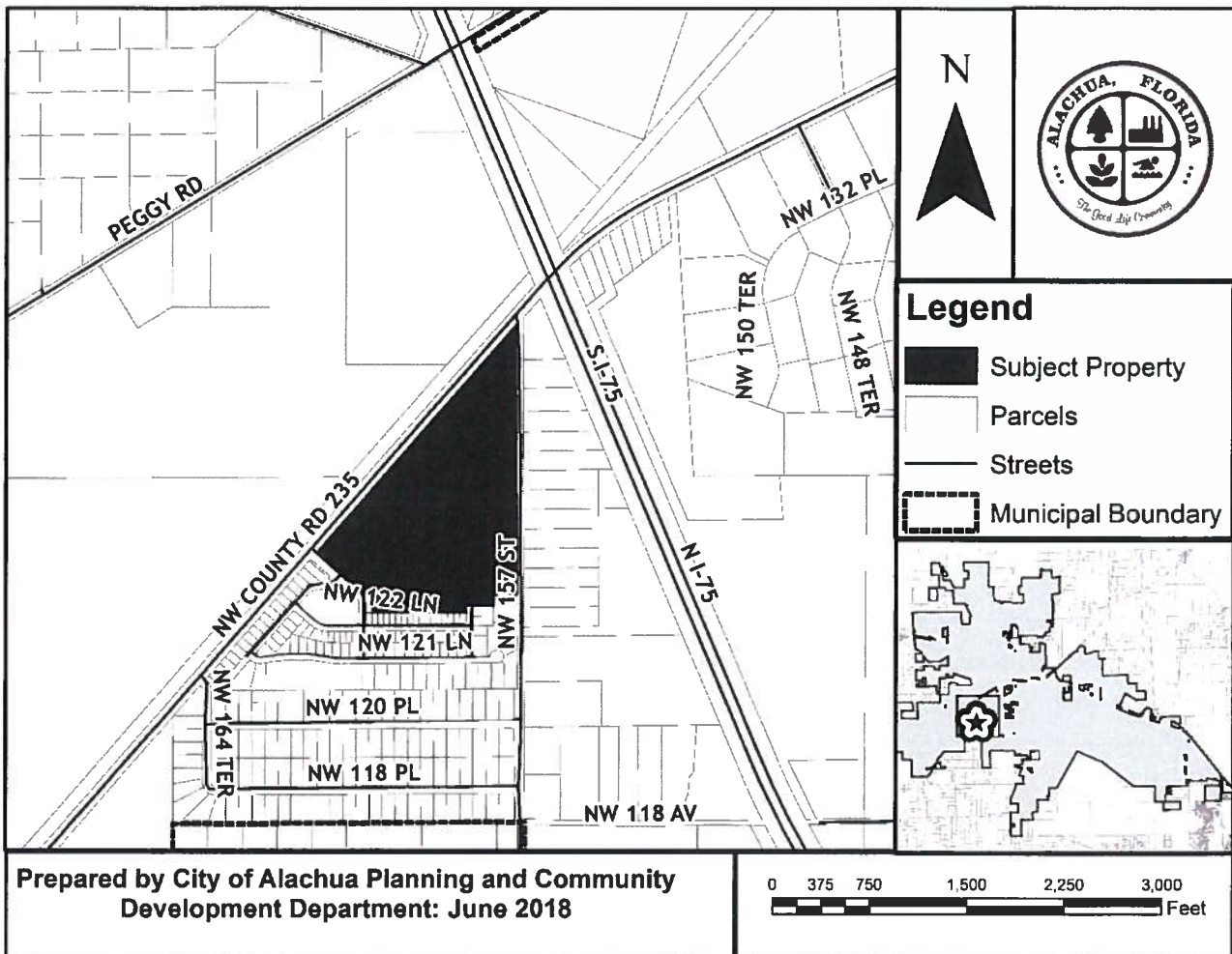
City of  
**ALACHUA**

THE GOOD LIFE COMMUNITY

Mailed 6/25/2018  
KC

# NOTICE OF PUBLIC HEARING BEFORE THE PLANNING AND ZONING BOARD OF THE CITY OF ALACHUA, FLORIDA

Notice is hereby given that the Planning & Zoning Board of the City of Alachua will hold a public hearing on July 10, 2018, at 6:00 p.m. The hearing will be held in the James A. Lewis Commission Chambers in City Hall, located at 15100 NW 142<sup>nd</sup> Terrace, Alachua, Florida, to consider the following: A request by Ryan Thompson, AICP, of CHW, Inc., applicant and agent, for Waco of Alabama, Inc., property owner, for consideration of a Site-Specific Amendment to the Official Zoning Atlas (Rezoning) to amend the Official Zoning Atlas from Planned Unit Development (PUD) to Planned Development – Residential (PD-R) on a ±45.1 acre subject property. The ±45.1 acre property subject to the proposed amendment is located to the north of Savannah Station Phase I and Pilot Forest subdivisions, west of the Shady Lane Acres unrecorded survey and Interstate 75, and east of NW County Road 235, consisting of portions of Tax Parcel Numbers 03980-002-001 and 03905-002-000; Existing Future Land Use Map (FLUM) Designation: Moderate Density Residential; Existing Zoning: PUD (expired). Proposed Zoning: Planned Development- Residential (PD-R).



P.O. Box 9 ♦ Alachua, Florida 32616-0009  
Phone: (386) 418-6121 ♦ Fax: (386) 418-6130

03904-000-000

CHASTEEN & FAIRCLOTH &, MCDANI  
26126 NW 182ND AVE  
HIGH SPRINGS FL 32643

03905-002-001

BAUGH SOUTHEAST COOPERATIVE  
ATTN TAX DEPARTMENT 1390 ENCLAVE  
PARKWAY  
HOUSTON TX 77077

03980-002-001

WACO OF ALABAMA INC  
PO BOX 6937  
JACKSONVILLE FL 32236-6937

03980-003-003

CAICEDO, EDGAR H & FRANCI  
12012 NW 164TH TER  
ALACHUA FL32615

03980-003-006

PARRIS R SCOTT & LYLA A  
11914 NW 164TH TER  
ALACHUA FL 32615-6459

03980-020-089

SOUTHWELL, RYAN P  
12273 NW 158TH ST  
ALACHUA FL 32615

03980-020-092

LUKERT MARK D  
15842 NW 122ND LN  
ALACHUA FL 32615-0216

03980-020-095

MOHR JENNIFER M  
15882 NW 122ND LANE  
ALACHUA FL 32615

03980-020-098

HANEY MICHAEL L II & JOETTA R  
15946 NW 122ND LN  
Alachua FL 32615

03980-020-101

LANGSTON BRUCE & STEPHENIE  
15996 NW 122ND LN  
ALACHUA FL 32615

03904-001-000

WACO PROPERTIES INC  
569 EDGEWOOD AVE SOUTH  
JACKSONVILLE FL 32205

03905-003-000

WACO PROPERTIES INC  
569 EDGEWOOD AVE SOUTH  
JACKSONVILLE FL32205

03980-003-001

MCDONALD & MCDONALD  
15824 OPEN SKY WAY  
COLORADO SPRINGS CO80908

03980-003-004

ESKRIDGE, MARTY R  
14705 MAIN ST  
ALACHUA FL 32615-8596

03980-003-007

JARMON RANDALL L  
11908 NW 164TH TER  
ALACHUA FL32615

03980-020-090

SUAREZ, GEORGE E & ANNE E  
2088 JACKSON RIDGE COVE  
KENNESAW GA 30144

03980-020-093

ZDZIARSKI CHERI L  
15852 NW 122ND LN  
ALACHUA FL32615

03980-020-096

PERRY LAURA  
15906 NW 122ND LN  
ALACHUA FL 32615-0218

03980-020-099

INFANTINO MICHAEL J & KELLY S  
15956 NW 122ND LN  
ALACHUA FL 32615

03980-020-102

ALLIGOOD & BEVILLE  
16010 NW 122ND LN  
ALACHUA FL 32615

03905-002-000

WACO PROPERTIES INC  
569 EDGEWOOD AVE SOUTH  
JACKSONVILLE FL 32205

03980-001-000

CORBETT MARY SK  
12220 NW 157TH ST  
ALACHUA FL32615

03980-003-002

CAICEDO EDGAR H & FRANCI  
12012 NW 164TH TER  
ALACHUA FL32615

03980-003-005

BOYD CECIL KAY  
11920 NW 164TH TER  
ALACHUA FL 32615

03980-003-008

FREDERICK JULIE  
11902 NW 164TH TER  
Alachua FL 32615

03980-020-091

RAVAI & ZARRINGHALAM  
1085 ROCK SPORT AVE  
REDWOOD CITY CA 94065

03980-020-094

PUCKETT ANDREW  
15862 NW 122ND LN  
ALACHUA FL 32615

03980-020-097

BEAUCHAMP & POTTER  
15926 NW 122ND LN  
Alachua FL 32615

03980-020-100

WHITE BRENDA  
15976 NW 122ND LN  
ALACHUA FL 32615

03980-020-103

WHITE MONICA L  
16030 NW 122ND LANE  
Alachua FL 32615



03980-020-105

RAIFORD GEORGE  
16070 NW 122ND LN  
ALACHUA FL 32615

03980-020-106

TURNER JACQUELYN  
16090 NW 122ND LN LOT 106  
ALACHUA FL 32615

03981-004-006

STREIT WOLFGANG J  
16414 NW 110TH AVE  
ALACHUA FL 32615

03981-004-007

STREIT, W J  
16414 NW 110TH AVE  
ALACHUA FL 32615-6621

03981-005-001

HALBROOK JAMES RONALD JR & MELINDA JOY  
11306 NW 161ST ST  
ALACHUA FL32615

03981-005-002

HARRELL, VAUGHN R  
11218 NW 161ST ST  
ALACHUA FL32615-6455

03981-006-000

OWENS HAROLD JAMES BOBBIE JEAN LIFE ESTATE  
11418 NW 161ST ST  
ALACHUA FL 32615-6456

03981-007-000

LEWIS SHEREE WILSON  
11636 NW 161ST ST  
ALACHUA FL32615

03984-000-000

GAVIGAN & GAVIGAN  
25348 CARNOUSTIE DR  
SORRENTO FL32776-9654

92060-517-900

CSX TRANSPORTATION INC  
500 WATER ST TAX DEPARTMENT J-910  
JACKSONVILLE FL 32202-4423

03980-020-104

PATTERSON DAKOTA RENE  
16050 NW 122ND LN  
ALACHUA FL 32615

03980-020-107

VIRGA, ROSE  
20415 NW 113TH WAY  
ALACHUA FL 32615

Antoinette Endelicato  
5562 NW 93rd Avenue  
Gainesville, FL 32653

Dan Rhine  
288 Turkey Creek  
Alachua, FL 32615

Tom Gorman  
9210 NW 59th Street  
Alachua, FL 32653

Richard Gorman  
5716 NW 93rd Avenue  
Alachua, FL 32653

Peggy Arnold  
410 Turkey Creek  
Alachua, FL 32615

David Forest  
23 Turkey Creek  
Alachua, FL 32615

President of TCMOA  
1000 Turkey Creek  
Alachua, FL 32615

Linda Dixon, AICP  
PO Box 115050  
Gainesville, FL 32611

Craig Parenteau  
4801 Camp Ranch Road  
Gainesville, FL 32641

Jeannette Hinsdale  
P.O. Box 1156  
Alachua, FL 32616

Lynn Coullias  
7406 NW 126th Ave  
Alachua, FL 32615

Lynda Coon  
7216 NW 126 Avenue  
Alachua, FL 32615

Tamara Robbins  
PO Box 2317  
Alachua, FL 32616


Michele L. Lieberman  
12 SE 1st Street  
Gainesville, FL 32601

## AFFIDAVIT FOR POSTED LAND USE SIGN

I Nickolas Hou, POSTED THE LAND USE  
(Name)  
SIGN ON 6/25/18 FOR THE Savannah Station Ph II PD-R Rezoning  
(Date) (State type of action and project name)  
LAND USE ACTION.

AS PER ARTICLE 2.2.9 D OF THE LAND DEVELOPMENT REGULATIONS.

THIS WILL BE INCLUDED IN THE STAFF REPORT.

  
(Signature)

Eight (8)  
(Number of signs)